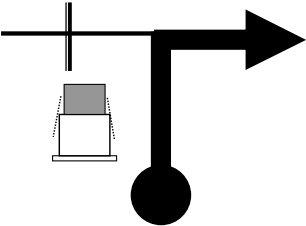
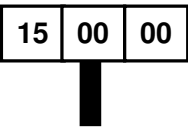
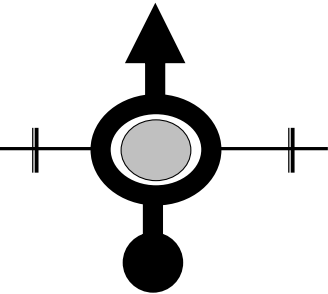

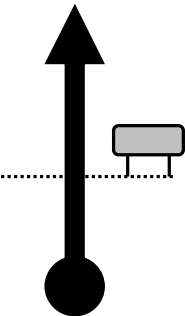

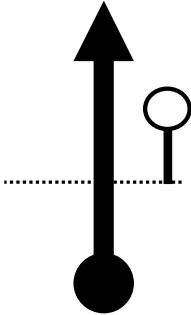

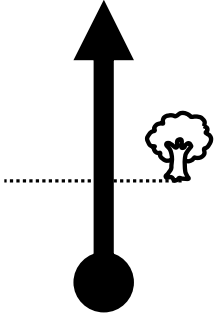
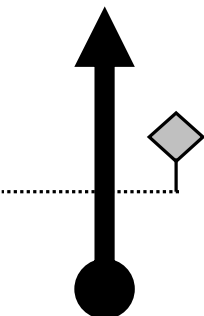

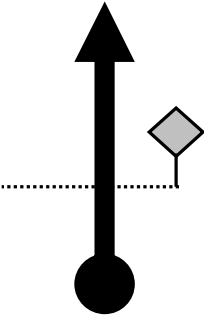

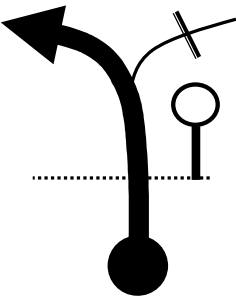

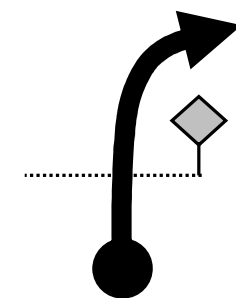

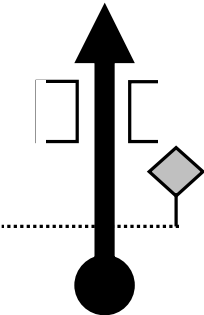



Sector Clasificadorio Nro: CONTROL DE ODOMETRO			ETAPA N°		
Km Totales del Sector :			1		
Vel.	Dist. Total	Dist. Parcial	Direccion y Ubicacion de la Referencia	Referencia / Informacion	Hora de Carrera HH:MM:SS.CC
40	0.000	0.000		 <b>LARGADA ESTACION YPF RUTA 36 Y AU 005</b>	00:00:00.00
40	0.100	0.100		 <b>EN ROTONDA POR RUTA 36 A CORDOBA</b>	00:00:xx.xx
40	<u>0.497</u>	0.397		 <b><u>ZONA CONTROL ODOMETRO</u></b> <b><u>EN AUTOPISTA MEDIDO POR CARRIL DERECHO</u></b>	00:02:00.00
80	<u>1.681</u>	1.184			00:02:53.28
80	<u>4.480</u>	2.799		<b>ARBOL SOLITARIO</b>	00:04:59.24
80	velocidad proxima referencia	<b>XIº GRAN PREMIO DE LA MONTAÑA 2014</b>			PAG. N° 1

Sector Clasificadorio Nro:		CONTROL DE ODOMETRO		ETAPA N°	
Km Totales del Sector :				1	
Vel.	Dist. Total	Dist. Parcial	Direccion y Ubicacion de la Referencia	Referencia / Informacion	Hora de Carrera HH:MM:SS.CC
80	<u>5.200</u>	0.720			00:05:31.64
80	<u>6.478</u>	1.278			00:06:29.15
80	<u>9.958</u>	3.480			00:09:05.75
80	<u>12.588</u>	2.630		 <b>FIN ZONA CONTROL ODOMETRO</b> <b>FIN AUTOPISTA</b>	00:11:04.10
75	19.670	7.082		 <b>PUENTE ANGOSTO</b>	00:16:xx.xx
40	velocidad proxima referencia	XI° GRAN PREMIO DE LA MONTAÑA 2014			PAG. N° 2